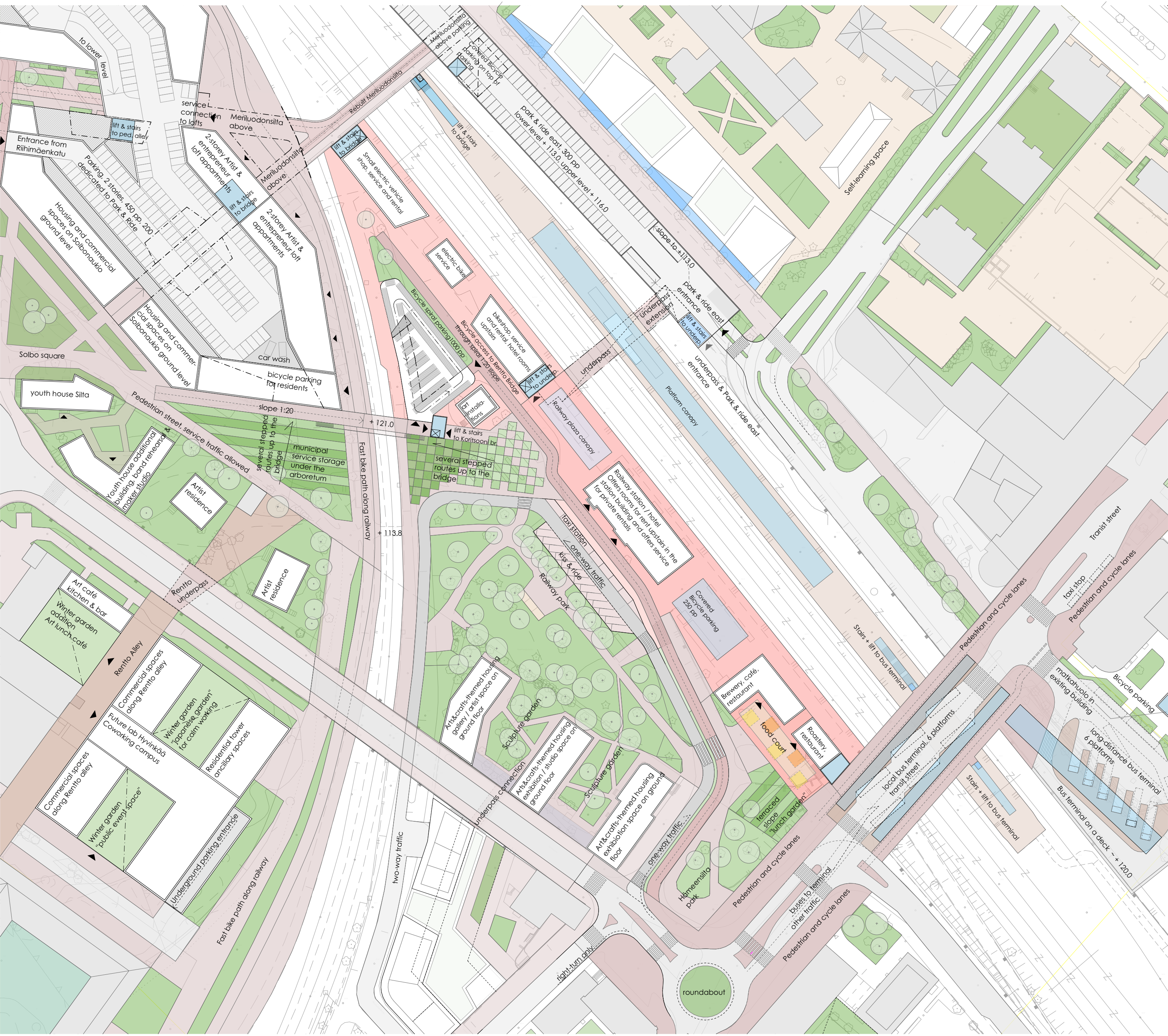


Bird's eye view from south towards the design area



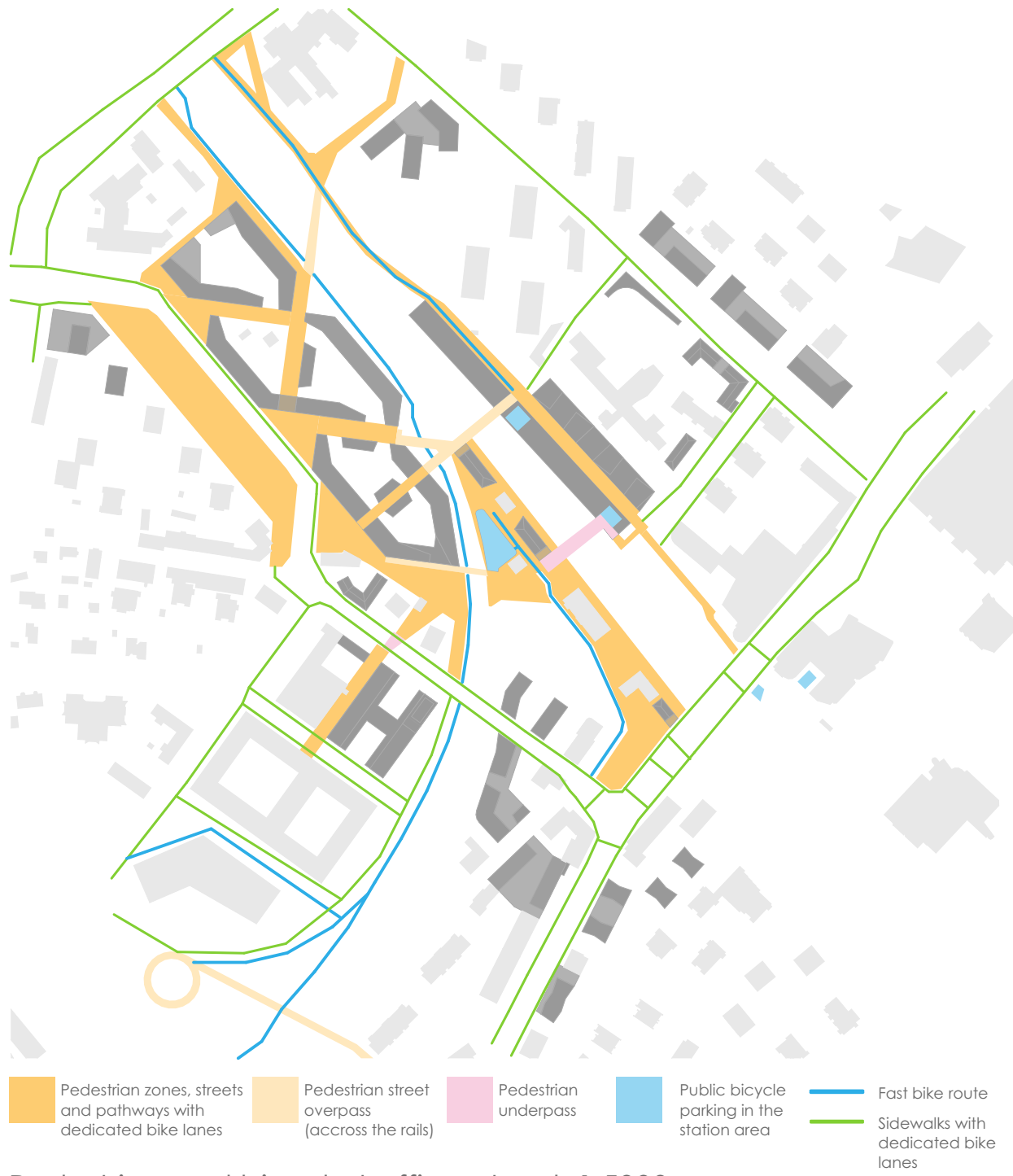
Railway station area 1:1000



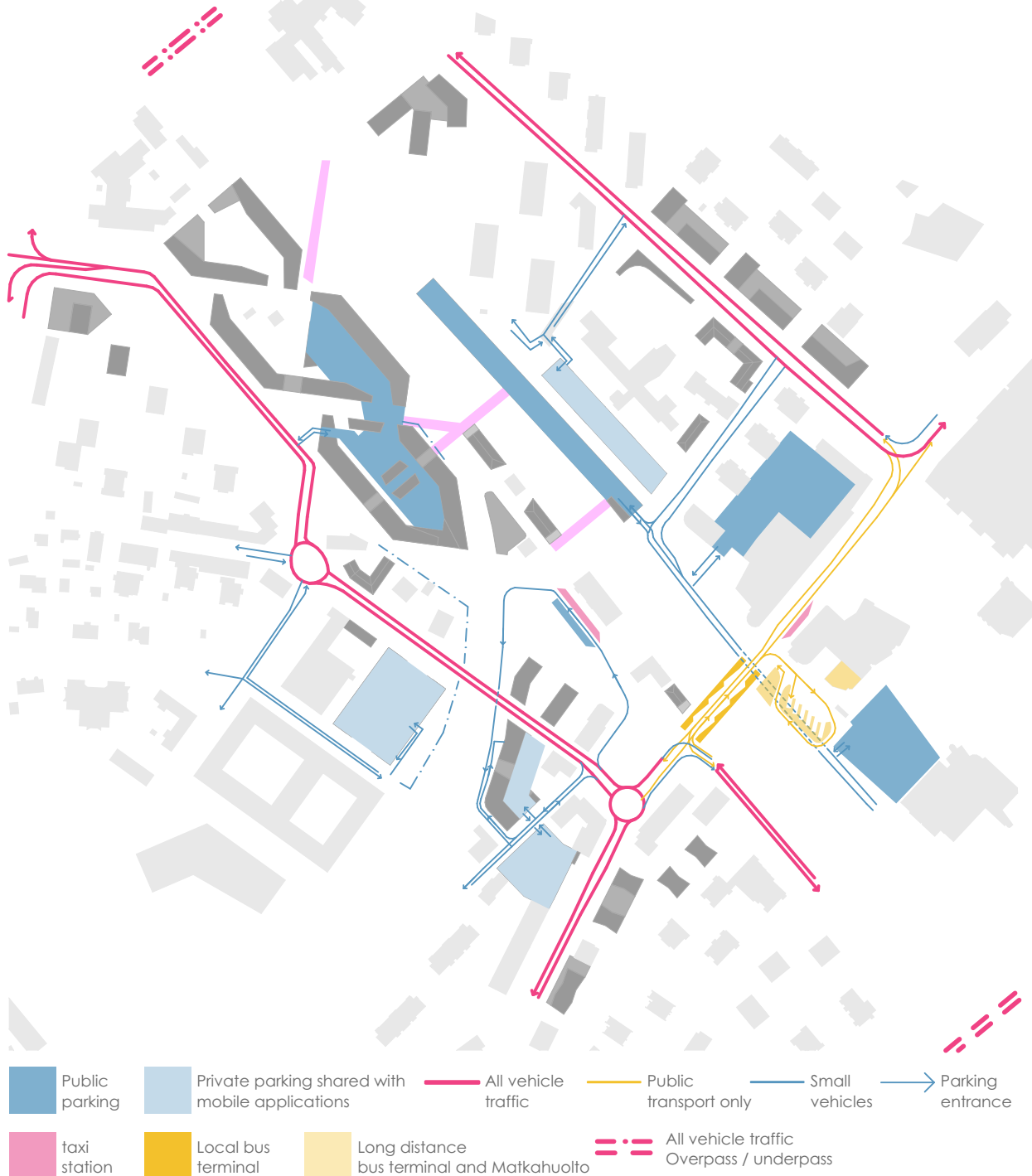
View from hämeenkatu bridge towards Station, Rentto and Koritsooni areas



Green areas and Public space network 1:5000



Pedestrian and bicycle traffic network 1:5000



Vehicle traffic, parking and transit terminals 1:5000



View from old station's entrance towards Railway arboretum, Koritsooni overpass and Mobility hub